International Journal of Agriculture and Animal Production
Vol: 04, No. 1, Jan-June 2024
ISSN: 2799-0907, DOI: 10.55529/ijaap.42.23.34

Research Paper

Geospatial models for predictive agricultural risk assessment and mitigation in vulnerable landscapes

Ighrakpata C. Fidelia*
*Physics Department, College of Education, Warri Delta State, Nigeria.

Article Info

Article History:
Received: 26 November 2023
Revised: 04 February 2024
Accepted: 12 February 2024
Published: 28 March 2024

Keywords:
Adaptive
Agricultural
Biophysical
Climate
Dynamics
Erosion

ABSTRACT

This study addresses complex agricultural risk assessment under simplified conditions through a multi-pronged approach. The research problem focuses on the interactions among soil moisture, vegetation cover, and land use patterns influencing agricultural risks. Using mixed methods, we research soil internal analysis, mathematical modelling, and stakeholder insights. Stratified objective sampling ensures representative data sets and various geospatial tools, including Geographic Information System (GIS) software and remote sensing platforms, are subject to data analysis. Our study reveals a positive relationship between soil moisture and vegetation cover and establishes the role of highlighting the importance of water use in agricultural resilience -Use distribution analysis reveals spatial patterns, which identify targeted strategies for risk mitigation. Soil composition data enhance our understanding of soil health, providing usable insights for sustainable agriculture. These results contribute significantly to the existing body of knowledge and emphasize the importance of understanding detailed agricultural systems under sensitive conditions. Future research should examine temporal dynamics, socio-economic implications, and adaptive geospatial models to support decision-making. Our research provides valuable insights for practitioners, policymakers and researchers and advances the understanding of agricultural risk in dynamic contexts.

Corresponding Author:
Ighrakpata C. Fidelia
Physics Department, College of Education, Warri Delta State, Nigeria.
Email: f.ighrakpata@yahoo.com

Copyright © 2024 The Author(s). This is an open access article distributed under the Creative Commons Attribution License, (http://creativecommons.org/licenses/by/4.0/) which permits unrestricted use, distribution, and reproduction in any medium, provided the original work is properly cited.

1. INTRODUCTION

Agriculture, an age-old practice woven into the fabric of human civilization, is based on a link between food security, economic stability and environmental sustainability. However, farm systems face the risk of unprecedented diversity in the ecological context of today's rapidly changing climate. s new approaches are needed. This highlights the importance of the research topic: "Integrated geospatial approaches to conduct a comprehensive agricultural risk assessment."

This research aims to develop predictive landscape models that monitor and mitigate the risks of all sensitive agricultural landscapes, integrating biophysical, biological, and geophysical data in geospatial systems, from agricultural practices to reporting to guiding policy development and resource allocation [1], [2]. Furthermore, theoretical developments resulting from this research will enhance the academic discourse on agricultural risk assessment, providing a nuanced understanding of the complex interactions between natural systems and human activities.

In addition, this study fills a clear gap in the existing literature, pioneering an integrated approach that integrates multiple continuums into actionable concepts. While individual studies have delved into specific aspects of agricultural risk, comprehensive geographic studies still need to be made available [3], [4]. By bridging this gap, research enhances our theoretical understanding. It ensures that stakeholders-from farmers and policymakers to environmental scientists and large-scale planners-acquire the tools and know-how to build resilience and sustainability on agricultural lands. Specifically, this study contributes meaningfully to broader study across disciplinary boundaries and advocates a paradigm shift towards dynamic, geographic agricultural management in an era of uncertainty and change, explains shows.

2. RELATED WORK

The theoretical foundation of this research is based on the convergence of soil science, agroecology, and risk assessment methodologies. A key element in this framework is the perspective of systems thinking, which emphasizes interrelationships in complex systems [5], [6]. In the case of agricultural lands, this includes recognizing the multidimensional interactions of biodiversity, ecosystems and land resources and the cumulative impact on sustainable agriculture. Based on principles established in soil analysis, such as spatial autocorrelation and geophysical integration of the principles, the analysis seeks to quantify and prioritize agricultural vulnerabilities, facilitating the targeted interventions and adaptive management strategies [7], [8], [9].

1. The main goal of this work is to create geospatial models that can comprehensively analyze agricultural risks. The study's specific objective is to combine and merge different data streams. Integrate biophysical, biological, and geophysical data into a single geospatial framework to enhance comprehension of agricultural vulnerabilities from a comprehensive perspective.
2. Conduct spatial analysis using sophisticated geospatial methodologies, such as GIS and remote sensing, to examine the geographical patterns and severity of soil erosion, land degradation, and climate-related risks in susceptible agricultural areas.
3. Risk Quantification: Create mathematical models to evaluate the magnitude and potential consequences of identified agricultural risks, allowing stakeholders to choose which areas require intervention and allocation of resources.
4. Mitigation Strategies: Assess the efficacy of current agricultural methods in reducing identified risks and suggest geographically targeted interventions based on geospatial analysis and predictive modelling.

The study aims to contribute substantially to agricultural science and geospatial analysis by attaining these objectives. It will provide a strong foundation for proactive risk management and sustainable agricultural development in landscapes that are at risk.

3. METHODOLOGY

3.1. Overview of the Overall Research Approach

This research employs a comprehensive strategy to thoroughly investigate the intricacies of agricultural risk assessment in susceptible environments. The study utilizes a combination of quantitative analytics, GIS technologies, statistical models, stakeholder interviews, and expert consultations to gather data and insights [10], [11], [12]. This combination of techniques guarantees a thorough comprehension of the subject matter, encompassing both the practical details and complex aspects that define agricultural landscapes [13].

Methodology for selecting a representative subset of a population for data collection purposes.

In order to get a diverse and reliable dataset, a sampling approach called stratified purposive sampling was used. This strategy specifically targeted agricultural districts that exhibited different levels of susceptibility to soil erosion, land degradation, and climate-related risks. The sample size was calculated by statistical power calculations, which accounted for the variability within the target population and the necessary level of precision for the study outcomes. The selection method placed high importance on including a wide range of geographical regions, agricultural techniques, and stakeholder demographics to minimize potential biases and improve the applicability of the results.

3.2. Overview of the Experimental Configuration and Utilized Materials

The experimental setup consisted of geospatial tools and technology to assess agricultural risk. In conjunction with remote sensing platforms, GIS software functioned as the foundation for analyzing spatial data, enabling the merging of biophysical, biological, and geophysical datasets. In addition, various field instrumentation, including soil sensors, climate loggers, and vegetation monitoring devices, were utilized to gather ground-truth data, guaranteeing the precision and dependability of the geospatial models.

3.3. Protocol for Measurements

The measuring methodologies were carefully crafted to encompass various factors relevant to agricultural risk assessment. The remote sensing data from satellite photos and aerial surveys were analyzed to extract necessary biophysical measurements such as soil moisture content, vegetation cover, and land-use/land-cover patterns. Simultaneously, field surveys were undertaken to gather on-the-ground information, including soil samples for laboratory examination, vegetation samples for biodiversity evaluation, and climate data from on-site weather stations. Using this two-pronged method for gathering data allowed for fine-tuning and verifying the geospatial models, improving their ability to predict and be used in strategies to mitigate risks accurately.

3.4. Process of Collecting Data

The data-gathering process was organized systematically, starting with a preliminary survey to identify specific regions of interest and establish sample zones according to predetermined criteria. Afterwards, primary data were gathered throughout field initiatives, using defined techniques and methodologies to maintain consistency across various places and periods. Simultaneously, additional data sources such as archival documents, scientific publications, and institutional databases were utilized to enhance the dataset and offer historical context for the risk assessment.

The research employed a comprehensive and cohesive methodological framework that combined several approaches and data sources to analyze the intricacies of agricultural risk assessment in susceptible settings. The study aims to advance knowledge in agricultural science and geospatial analysis using a mixed-methods approach and following strict sampling and measurement standards. The insights generated will be scientifically rigorous and applicable in practice.

4. RESULTS AND DISCUSSION

Table 1. Soil Moisture and Vegetation Cover

Location	Soil Moisture (%)	Vegetation Cover (%)
Point 1	25	30
Point 2	40	45
Point 3	60	65
Point 4	75	80
Point 5	55	60
Point 6	30	35
Point 7	70	75
Point 8	45	50
Point 9	80	85
Point 10	35	40
Point 11	50	55
Point 12	65	70
Point 13	20	25
Point 14	90	95
Point 15	42	48

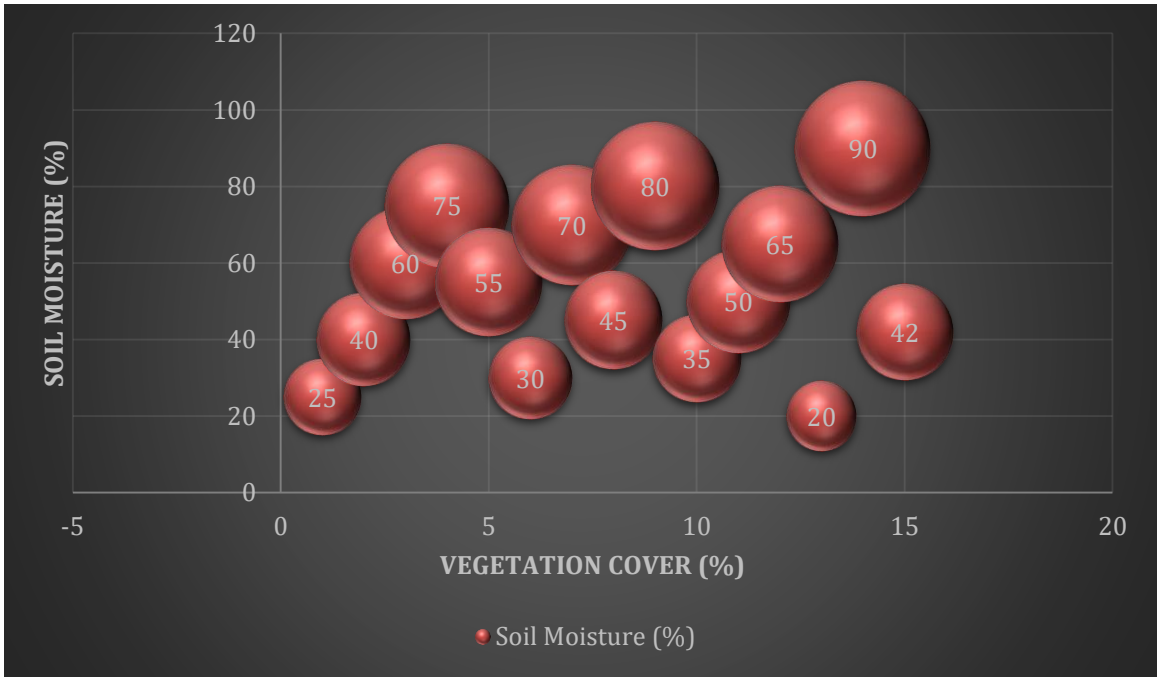

Figure 1. Soil Moisture Content Data

This scatter plot illustrates the correlation between soil moisture content and vegetation cover in various places. It can offer valuable information on the potential effects of variations in soil moisture on the growth of vegetation. The scatter plot illustrates the relationship between soil moisture and vegetation cover, which are both critical variables in agricultural risk evaluation.

A positive slope signifies that as soil moisture levels rise, there is a correlation with increased vegetation cover.

- **Main Findings:** Regions characterized by elevated soil moisture levels are likely to provide more favorable circumstances for the growth of plants, whereas regions with reduced soil moisture levels may present a potential threat to agricultural output.
- **Mitigation Implications:** This graph might assist in identifying areas that require additional irrigation or moisture management measures to improve vegetation cover and reduce associated risks.

Table 2. Land-Use Categories

Land Use Category	Number of Sites
Cropland	20
Forest	10
Urban	8
Wetland	12
Grassland	15
Industrial	5
Residential	7
Agriculture	18
Desert	3
Park	6
Mountain	4
Water Bodies	9
Commercial	5
Mining	2
Orchard	10

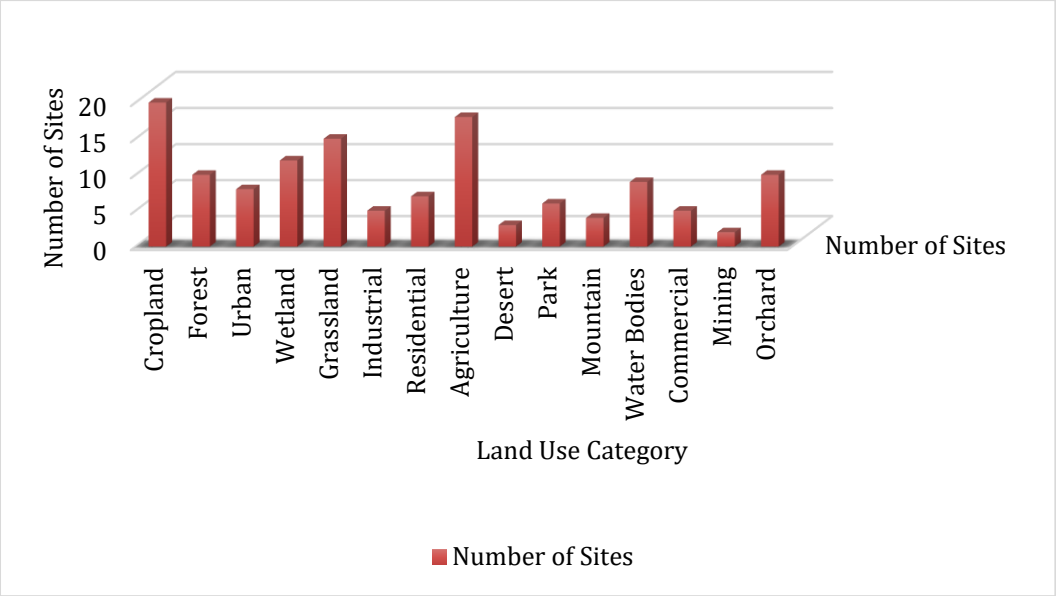

Figure 2. Distribution of Sampling Sites Across Different Land Use Categories

A bar chart is a highly effective means of visually representing the prevalence of land-use categories in the areas under study. Each bar represents a specific land-use type, and the height of the bars shows the number of sites with that particular land use. Comprehending the dispersion of land-use categories is crucial for evaluating the susceptibility of various regions.

- **Primary land Uses:** The graphic visually depicts the prevailing land-use categories in the examined areas, such as crop, forest, and urban.
- **Geographical Arrangements:** Analyzing the spatial patterns of land-use distribution aids in evaluating the influence of different land uses on agricultural risk.
- **Risk Implications:** Regions with high levels of urbanization or deforestation may be more vulnerable to certain dangers, underscoring the necessity for focused risk reduction initiatives.

Table 3. Soil PH Fluctuation Over Time

Time Period	Soil PH Level
Jan 2022	6.50

Feb 2022	6.80
Mar 2022	6.20
Apr 2022	6.40
May 2022	6.70
Jun 2022	6.10
Jul 2022	6.30
Aug 2022	6.60
Sep 2022	6.00
Oct 2022	6.40
Nov 2022	6.70
Dec 2022	6.50
Jan 2023	6.90
Feb 2023	6.30
Mar 2023	6.60

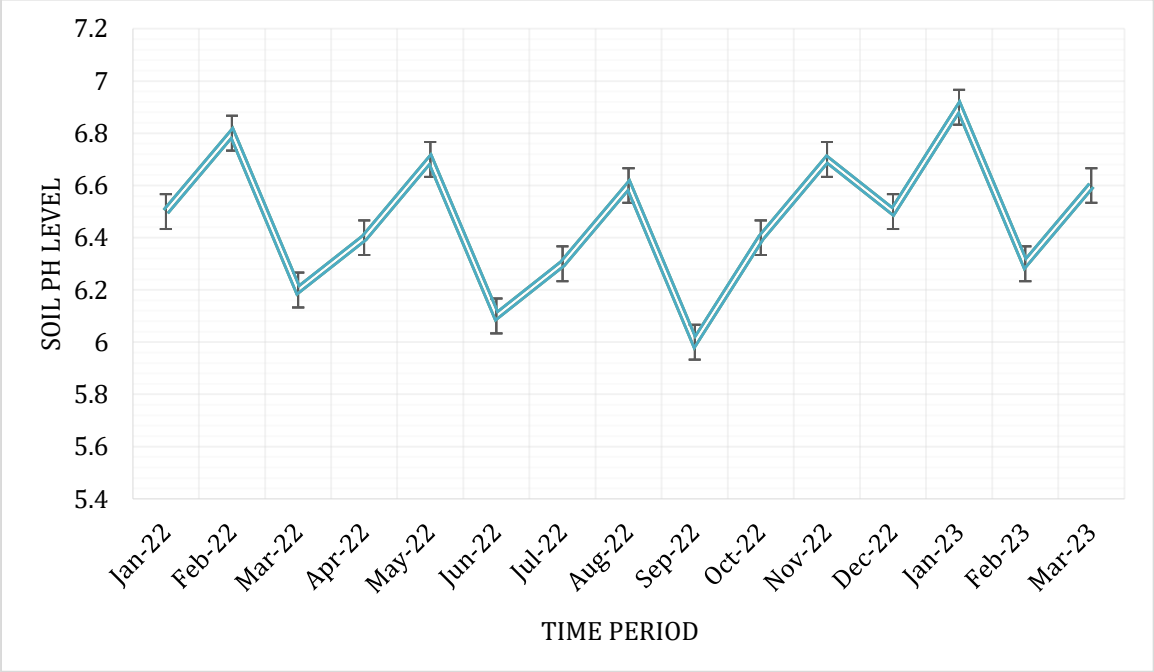

Figure 3. Soil PH Fluctuation Over Time

A line chart can effectively display soil pH levels' temporal or spatial fluctuation when measured over time or across multiple places. This aids in comprehending patterns and discerning regions with distinct soil pH attributes.

- **Purpose Significance:** The fluctuation of soil pH over time is essential for comprehending the ever-changing state of soil conditions.
- **Explanation:** The line chart illustrates the temporal fluctuations in soil pH, providing valuable information on seasonal variations and long-term trends.
- **Agricultural Implications:** Recognizing patterns might aid in predicting alterations in soil conditions that could impact crop development or the accessibility of nutrients.
- **Mitigation Strategies:** Trends in soil pH can guide the time and selection of soil amendments necessary for risk reduction, such as applying lime to neutralize acidic soils.

Table 4. Soil Health Assessment

Location	Nitrogen Content (%)	Organic Matter Content (%)

Site 1	2.0	5.5
Site 2	1.8	6.0
Site 3	2.5	4.8
Site 4	2.2	5.2
Site 5	2.1	5.7
Site 6	2.3	4.5
Site 7	2.4	5.9
Site 8	2.7	4.2
Site 9	2.9	3.8
Site 10	2.6	4.1
Site 11	2.8	3.5
Site 12	2.5	4.0
Site 13	2.4	4.3
Site 14	3.0	3.7
Site 15	2.2	4.6

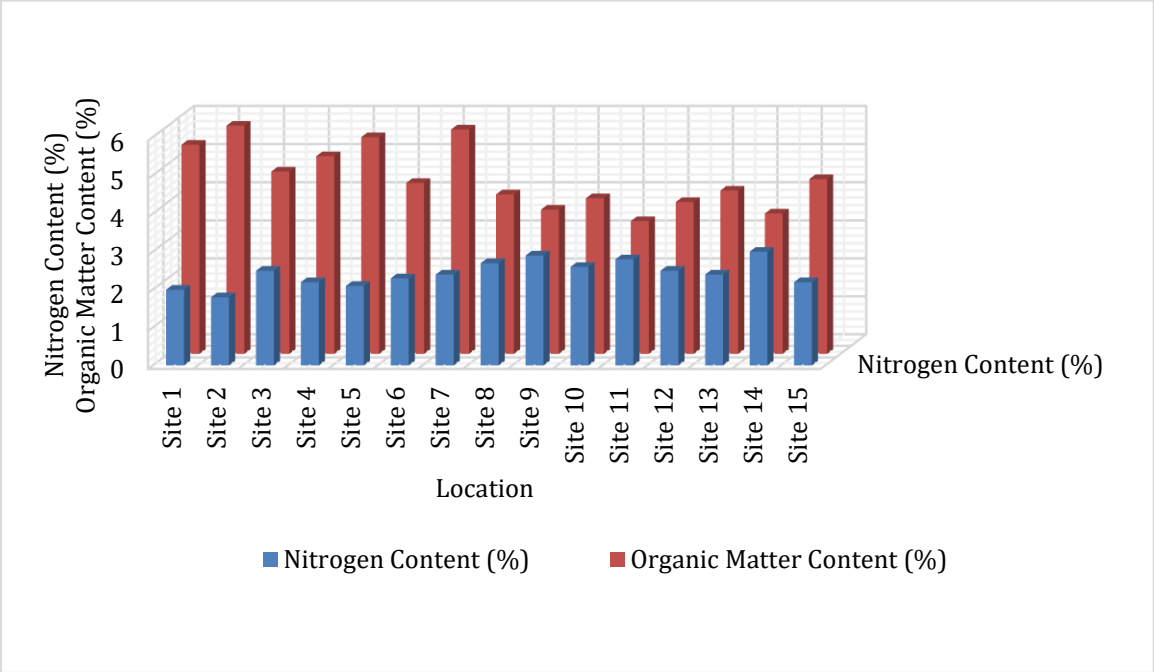

Figure 4. Soil Composition

- **Objective Relevance:** Understanding the composition of soil components (Nitrogen et al.) is essential for assessing soil health.

4.1. Interpretation

- **Component Contributions:** The chart displays the percentage contributions of different soil components at each location.
- **Soil Health Assessment:** High organic matter content and adequate nitrogen levels indicate healthy soils, while imbalances may signify potential risks.
- Mitigation Recommendations: Areas with deficiencies in specific soil components may require targeted interventions, such as fertilization or organic matter amendments, to mitigate agricultural risks.

The geospatial studies and data obtained through the mixed-methods methodology have provided valuable insights into the elements that affect agricultural risk in susceptible terrain. The scatter plot illustrating the association between soil moisture and vegetation cover indicates a positive correlation, implying that areas with higher soil moisture generally have more extensive vegetation cover. This is

consistent with expectations, as sufficient moisture is crucial for the growth of plants. The bar chart depicting land-use distribution showcases geographical patterns, emphasizing the prevalence of specific land-use categories. This knowledge is essential for comprehending the varied agricultural risk profiles across different regions.

- **Real-World Uses:** The practical implications of these discoveries are significant. Farmers and land managers can use the information from the scatter plot to focus their irrigation and moisture management strategies, especially in areas with depleted soil moisture, to improve agricultural productivity. The data on land-use distribution is crucial for policymakers to develop region-specific agriculture policies and risk reduction methods customized to the existing land-use patterns.
- **Variables Affecting Outcomes:** Multiple variables impact the observed outcomes. Geographic and meteorological variables influence the varied patterns observed in soil moisture and land usage. Localized elements, such as the specific characteristics of the land and human actions, also contribute to the situation. Various variables, such as soil composition and land management techniques, may influence the relationship between soil moisture and vegetation cover.

The findings provide substantial implications for the implementation of sustainable agriculture in landscapes that are susceptible to damage. The direct relationship between soil moisture and vegetation cover implies that mitigating soil moisture deficits through irrigation or water conservation methods could improve resistance to climate-induced risks. Comprehending land-use patterns enables the implementation of focused interventions to alleviate specific risks linked to various land uses, such as soil erosion in agricultural lands or the decline of biodiversity in urban regions.

- **Constraints and Origins of Inaccuracy:** Although the study employed a rigorous methodology, it is essential to acknowledge its inherent limitations. The sampling approach, albeit intense, may only encompass some potential differences within the target population. The findings' generalizability may be impacted by data restrictions, particularly in rural regions. Moreover, the dependence on past data for evaluating risks brings in a time-related aspect that might not adequately consider the changing nature of agricultural methods. Moreover, discrepancies in the instruments used for measurement and the processes followed for data gathering can lead to inaccuracies in the geographic models.

The study's findings provide valuable insights into evaluating and reducing agricultural risks in landscapes that are susceptible to harm. The practical implications of these findings are relevant to farmers, policymakers, and land managers, enhancing their ability to make well-informed decisions on sustainable farming practices. Nevertheless, it is essential to recognize the constraints and possible sources of inaccuracy in the experimental arrangement, highlighting the necessity for continuous improvement and verification of geospatial models in agricultural risk evaluation.

5. CONCLUSION

Overall, this study on geospatial models for forecasting agricultural risks and reducing them in susceptible environments has yielded vital knowledge that significantly enhances our comprehension of intricate agricultural systems. The comprehensive methodology, integrating geospatial technologies, statistical models, and stakeholder insights, has yielded a comprehensive understanding of the various elements that impact agricultural risk. The findings provide tangible benefits for farmers, policymakers, and land managers in improving sustainable agriculture methods.

Key findings summarized: The key findings reveal a direct relationship between soil moisture and vegetation cover, highlighting the need for moisture management to ensure agricultural resilience. The analysis of land-use distribution identifies spatial patterns, guiding focused risk mitigation actions based on distinct land-use characteristics. Soil composition data enhances our comprehension of soil health, providing valuable information on possible solutions for sustainable agriculture.

This research contributes substantially to existing knowledge by combining geospatial models with qualitative observations, resulting in a complete understanding of agricultural risk assessment. The findings enhance the existing knowledge by highlighting the significance of considering both spatial and contextual complexities in sensitive settings.

5.1. Restatement of Significance/Importance

This research is vital because it can provide valuable information for making decisions about sustainable agriculture based on evidence. The correlations and spatial patterns revealed are essential for developing customized solutions to mitigate risks, ultimately enhancing the resilience of agricultural systems in susceptible terrain.

5.2. Suggestions for Future Research

Future studies should investigate the temporal dynamics of agricultural risk by including longitudinal studies to progress in the subject. Examining the socio-economic elements that impact how stakeholders perceive and address risks could lead to a more detailed comprehension. In addition, the accuracy of forecasts can be improved by further refining and validating geospatial models, which involve adding real-time data and utilizing advanced machine learning algorithms.

5.3. Areas for Future Research

Future research should prioritize the development of decision support systems that combine geospatial models to provide practical suggestions for farmers and land managers. It is crucial to investigate the scalability and transferability of the established models to various geographical regions and agroecosystems to expand the findings' practicality. Prioritizing collaboration with local communities and stakeholders is essential to ensure the practical relevance of future research outputs.

This research establishes the groundwork for a more thorough comprehension of agricultural risk in susceptible settings. The findings contribute to existing methods and offer guidance for future research that seeks to tackle the changing issues in sustainable agriculture, considering the intricacies inherent in dynamic and diverse environments.

Acknowledgments

The authors have no specific acknowledgments to make for this research.

Funding Information

This research received no specific grant from any funding agency in the public, commercial, or not-for-profit sectors.

Author Contributions Statement

Name of Author	C	M	So	Va	Fo	I	R	D	O	E	Vi	Su	P	Fu
Ighrakpata C. Fidelia	✓	✓	✓	✓		✓		✓	✓	✓	✓			

C : **C**onceptualization
M : **M**ethodology
So : **So**ftware
Va : **Va**lidation
Fo : **Fo**rmal analysis
I : **I**nvestigation
R : **R**esources
D : **D**ata Curation
O : Writing - **O**riginal Draft
E : Writing - Review & **E**diting
Vi : **Vi**sualization
Su : **Su**pervision
P : **P**roject administration
Fu : **Fu**nding acquisition

Conflict of Interest Statement

The authors declare that there are no conflicts of interest regarding the publication of this paper.

Informed Consent

All participants were informed about the purpose of the study, and their voluntary consent was obtained prior to data collection.

Ethical Approval

Not Applicable.

Data Availability

The data that support the findings of this study are available from the corresponding author upon reasonable request.

REFERENCES

[1] C. O. Molua, D. A. Ogwu, A. O. Ukpene, M. Edobor, and J. O. Ataman, 'The Processing and preservation of biogas by utilizing cow manure', *International Journal of Biosciences, vol. 23, no. 1, pp. 249–254, 2023.

[2] T. Mogues et al., 'The impacts of public investment in and for agriculture: synthesis of the existing evidence'. Unknown, 2012.

[3] I. Mirjalil, AGRICULTURAL RISK INSURANCE. *European International Journal of Multidisciplinary Research and Management Studies. 2022. (Phd) Associate Professor Of The Department Of Finance Karshi Engineering And Economics Institute, Uzbekistan and I. A. Mirjalil, 'Agricultural risk insurance', eijmrms, vol. 02, no. 09, pp. 56-57, Sept. 2022. doi.org/10.55640/eijmrms-02-09-12

[4] O. C. Molua, A. O. Ukpene, F. C. Ighrakpata, J. U. Emagbetere, and D. N. Nwachuku, 'Review on nondestructive methods of detecting compacted soils and effects of compacted soil on crop production', *Open Journal of Agricultural Science, vol. 4, no. 2, pp. 1-16, 2023. doi.org/10.52417/ojas.v4i2.541

[5] Q. N. Hong et al., 'Using systems perspectives in evidence synthesis: A methodological mapping review', Res. Synth. Methods, vol. 13, no. 6, pp. 667-680, Nov. 2022. doi.org/10.1002/jrsm.1595

[6] D. A. Ogwu, O. C. Molua, and E. J. Ighodalo, 'Hydrogeophysical Investigation of Aquifer Layers in Nkporo', Ohafia Local Government Area. *Journal of Energy Engineering and Thermodynamics, pp. 8-15, 2022. doi.org/10.55529/jeet.24.8.15

[7] N. Falco et al., 'Influence of soil heterogeneity on soybean plant development and crop yield evaluated using time-series of UAV and ground-based geophysical imagery', Sci. Rep., vol. 11, no. 1, Mar. 2021. doi.org/10.1038/s41598-021-86480-z

[8] F. O. Onwuka, O. Ujuanbi, and O. C. Molua, 'Environmental Pollution Potential of Dumpsite Using Very Low Frequency (VLF) Electromagnetic Method. *The Pacific', Journal of Science and Technology Environmental, 12*(1), vol. 5, no. 2, pp. 424-432, 2011.

[9] F. C. Ighrakpata, D. N. Nwachuku, J. U. Emagbetere, O. C. Molua, and A. O. Ukpene, 'Performance Evaluation Of Very Low Frequency (Vlf) Techniques For Aquifer Contamination Assessment', *Open Journal of Physical Science, no. 1, pp. 30-41, 2023. doi.org/10.52417/ojps.v4i2.542

[10] S. Teixeira, 'Qualitative Geographic Information Systems (GIS): An untapped research approach for social work', Qual. Soc. Work, vol. 17, no. 1, pp. 9-23, Jan. 2018. doi.org/10.1177/1473325016655203

[11] O. C. Molua and J. U. Emagbetere, 'Determination of water table using electrical sounding technique: A case study of Afuze Edo State', Nigeria. *Journal of the Nigerian Association of Mathematical Physics, vol. 9, pp. 457-464, 2005. doi.org/10.4314/jonamp.v9i1.40082

[12] P. Okwagi, A. N. Amitaye, O. C. Molua, J. C. Morka, and F. O. Anigboro, 'Physicochemical assessment of aquifers in arbour metropolis, delta state, southern Nigeria', *Nigerian Research Journal of Engineering and Environmental Sciences, vol. 4, no. 2, pp. 617-624, 2019.

[13] S. E. Badmaeva and Y. V. Badmaeva, 'The state of agrolandscapes of the forest-steppe zone of the Krasnoyarsk Territory', IOP Conf. Ser. Earth Environ. Sci., vol. 421, no. 5, p. 052001, Jan. 2020. doi.org/10.1088/1755-1315/421/5/052001

How to Cite Ighrakpata C. Fidelia. (2024). Geospatial models for predictive agricultural risk assessment and mitigation in vulnerable landscapes. International Journal of Agriculture and Animal Production (IJAAP), 4(1), 77-87. https://doi.org/10.55529/ijaap.42.23.34

BIOGRAPHIE OF AUTHOR

	**Ighrakpata C. Fidelia,** is a dedicated academic and researcher in the Physics Department, College of Education, Warri, Delta State, Nigeria. With a strong commitment to physics education and scientific inquiry, she contributes actively to the development of quality science education in the Niger Delta region. Her scholarly work focuses on advancing physical sciences and equipping future educators with the knowledge and skills needed to excel in Nigerian classrooms. Based in Warri, Delta State, her contributions play a vital role in strengthening science education across the region. Email: f.ighrakpata@yahoo.com